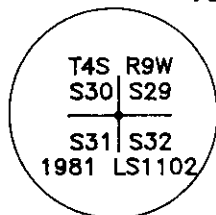


**TILLAMOOK COUNTY SURVEYORS OFFICE  
COURT HOUSE, TILLAMOOK OREGON 97141  
SECTION CORNER COMMON  
TO SECTIONS 29, 30, 31, & 32, T.4S.,R.9W.,W.M.**



I found a 2" aluminum pipe with a 3" U.S.D.A. aluminum cap (see Tillamook County Surveyors map #B-1024). Located near the top of a recent slide area.

**History of found monument**

I found this monument to be as reported on Tillamook County Surveyors map #B-1024 and its' accessories found and/or set at that time to now be as follows:

(Original B.T.) 3 1/2" Alder N.35°E. 21 lks, reported on map B-1024 as a Rotten alder stub N.27°E. 10.9'; (Now gone).

(Original B.T.) 4" Alder S.13°E. 37 lks, reported on map B-1024 as a Rotten 14" alder S.13°E. 19.1'; (Found, now 15" stump 6' high).

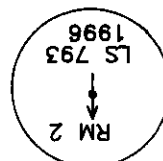
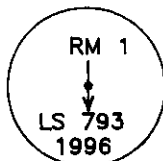
(Map B-1024) 14" Maple N.59°E. 35.0'; (Found, now 16" maple stump with overgrown face).

(Map B-1024) 12" Alder S.64°E. 29.9'; (Found, now 14" alder stump with scribing visible).

(Map B-1024) 14" Alder S.4°W. 32.1'; (Found, now 16" alder stump 10' high scribing visible).

(Map B-1024) 26" Alder N.70°W. 23.6'; (Found, now 26" alder top broken out scribing visible).

**New Accessories**



RM 1 TO RM 2  
S65°51'24"W 92.68'

I set a 3" Tillamook County Surveyors brass cap on a 5/8" iron rod in 10" concrete cylinder for reference mark #1. RM #1 bears N33°15'32"W 92.68' from the section corner.

I set a 3" Tillamook County Surveyors brass cap on a 5/8" iron rod in 10" concrete cylinder for reference mark #2. RM #2 bears N16°17'37"E 120.24' from the section corner.

Bearings are based on T.C.S. Map B-1025, from the SW corner of Section 29 to the W 1/4 of Section 29 = N 0°36'14"W.

\*72" light hat section post North 1.50' of both reference marks.

\*indicates Tillamook County Surveyors yellow metal location poster attached.

**Surveys and Rewitnesses of Record**

A-60	Dec. 1940	Wm E. Anderson	PE 1697
A-2892	fall 1975	John L. Corlich	RS 287
A-1867	Oct. 1969	Gene A. Leuthold	LS 475
B-1026	11-24-81	Norman D. Springer	LS 1102
B-1025	11-23-81	Norman D. Springer	LS 1102
B-1024	11-20-81	Norman D. Springer	LS 1102
F-20-13	Jan. 1985	Kenneth L. Stoneman	LS 2059
B-1894	07-10-95	Allan E. Duncan	LS 793
Book "S3" page 376	10-02-01	Andrew M. Austin	PE 1118

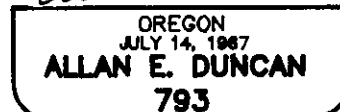


**Monument Location**

This Monument is located ± 50' Southeasterly of a new cat road, and ± 400' Southeasterly of Three Rivers, and ± 1300' Southeasterly of Highway 22 at the top of a recent slide area in a new clearcut.

In the presence of Dan McNutt, Al Dvorak, and Dennis Wood

March 23, 1996

Title:



EXPIRES 12-31-99